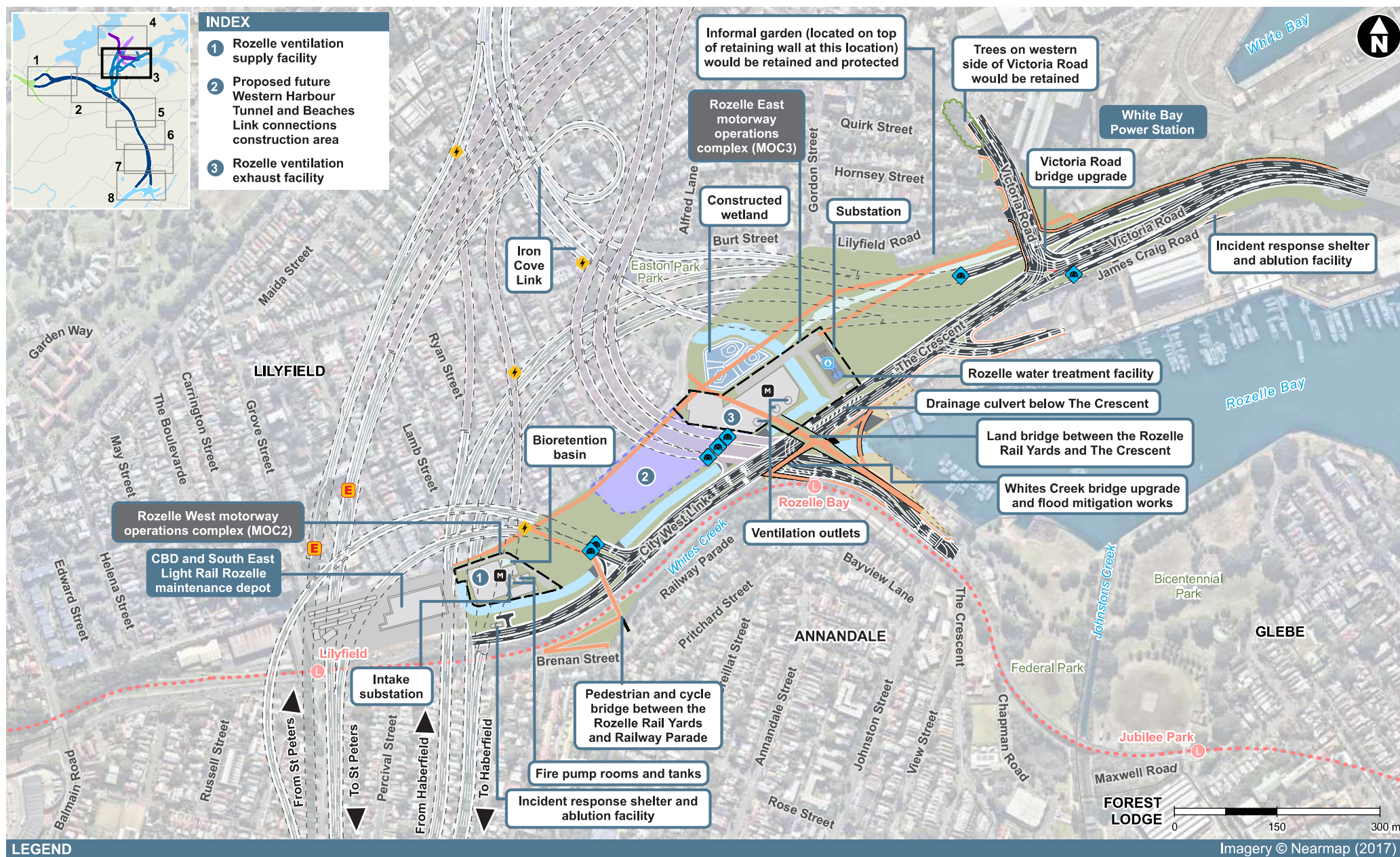


Figure 5-2 Project operational layout – Map 1



Figure 5-3 Project operational layout – Map 2



Existing features M4-M5 Link tunnels

M4-M5 Link surface works

Project features

Ancillary facility

Figure 5-4 Project operational layout – Map 3



Figure 5-5 Project operational layout – Map 4



Figure 5-6 Project operational layout – Map 5

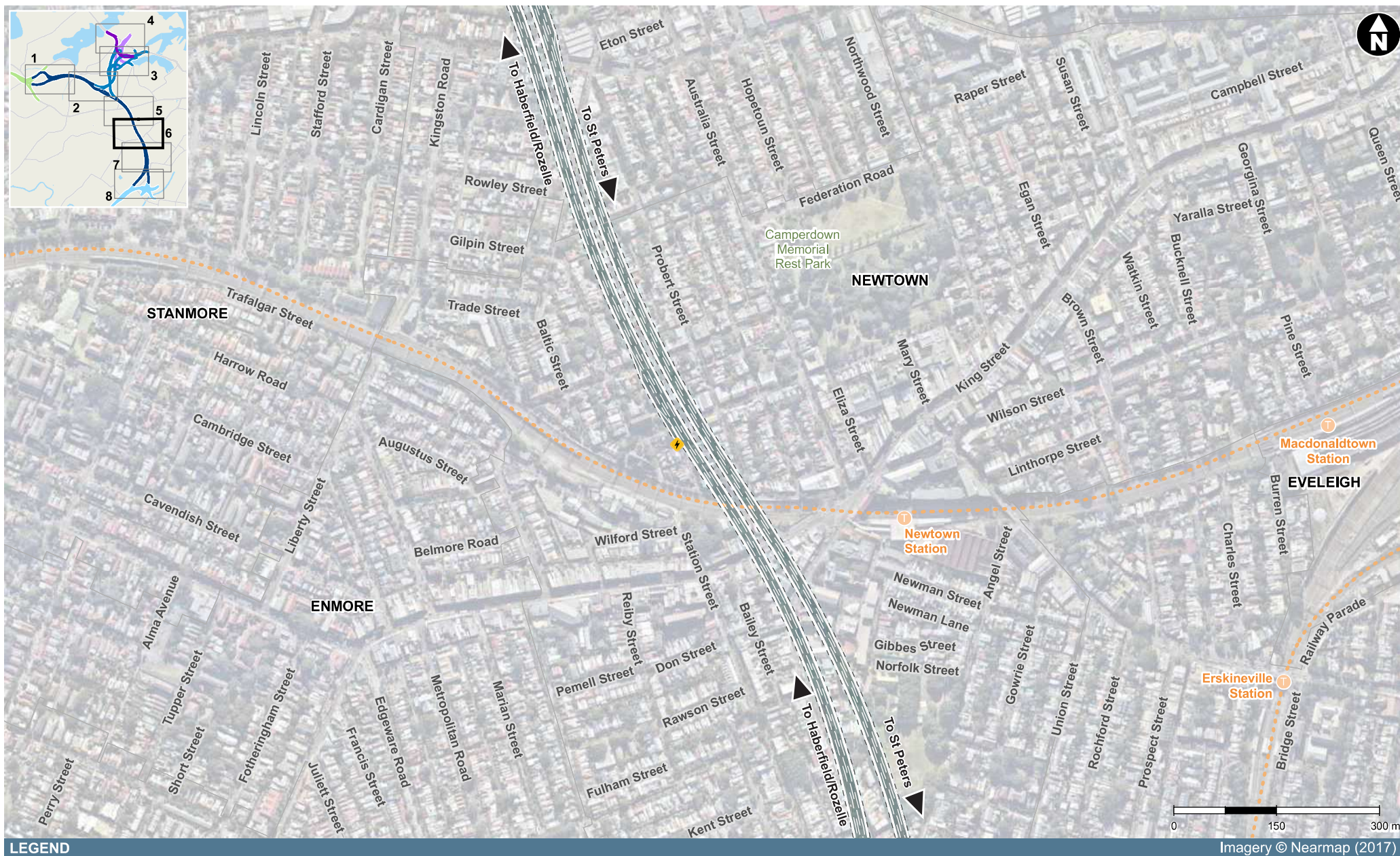


Figure 5-7 Project operational layout – Map 6

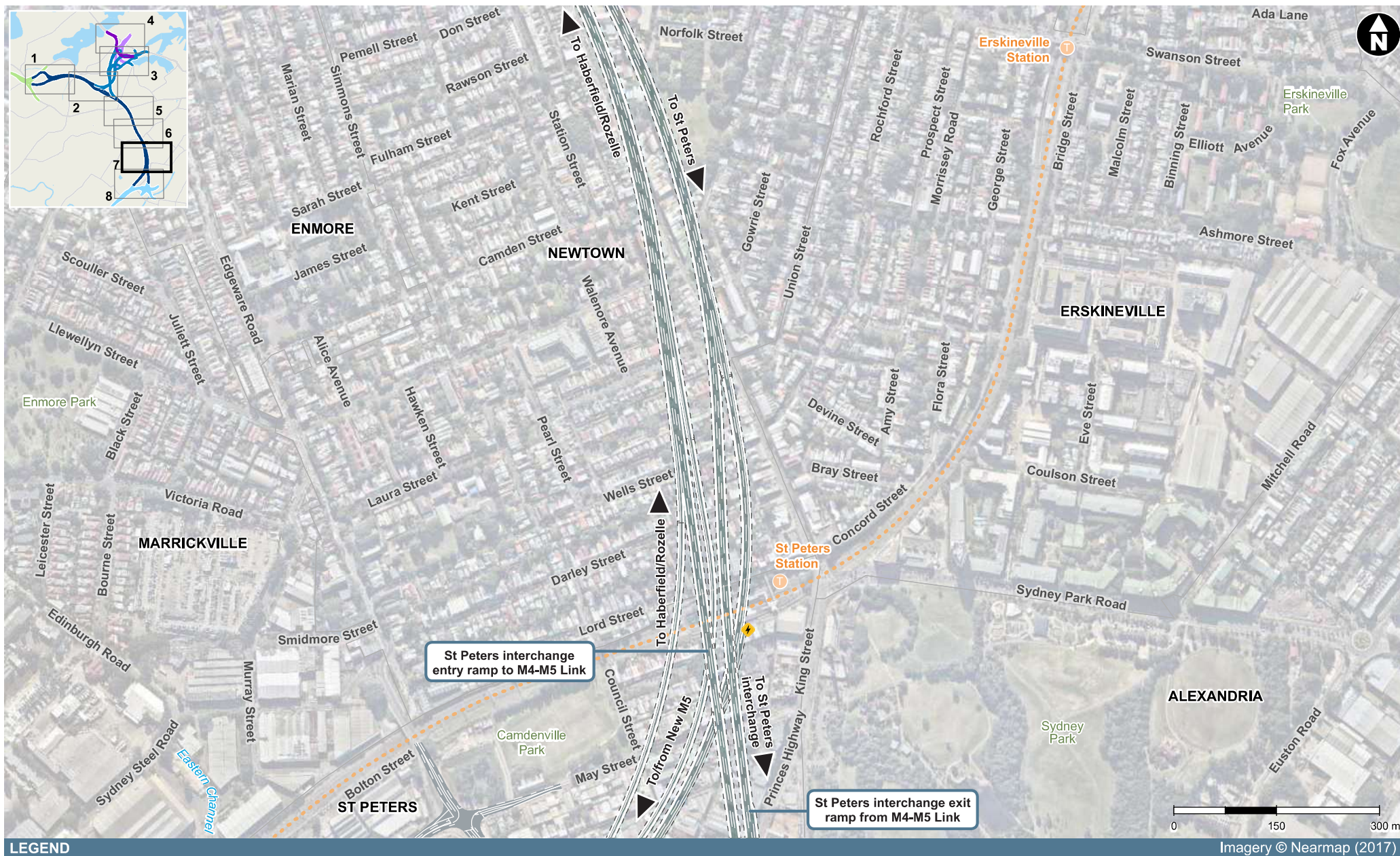


Figure 5-8 Project operational layout – Map 7

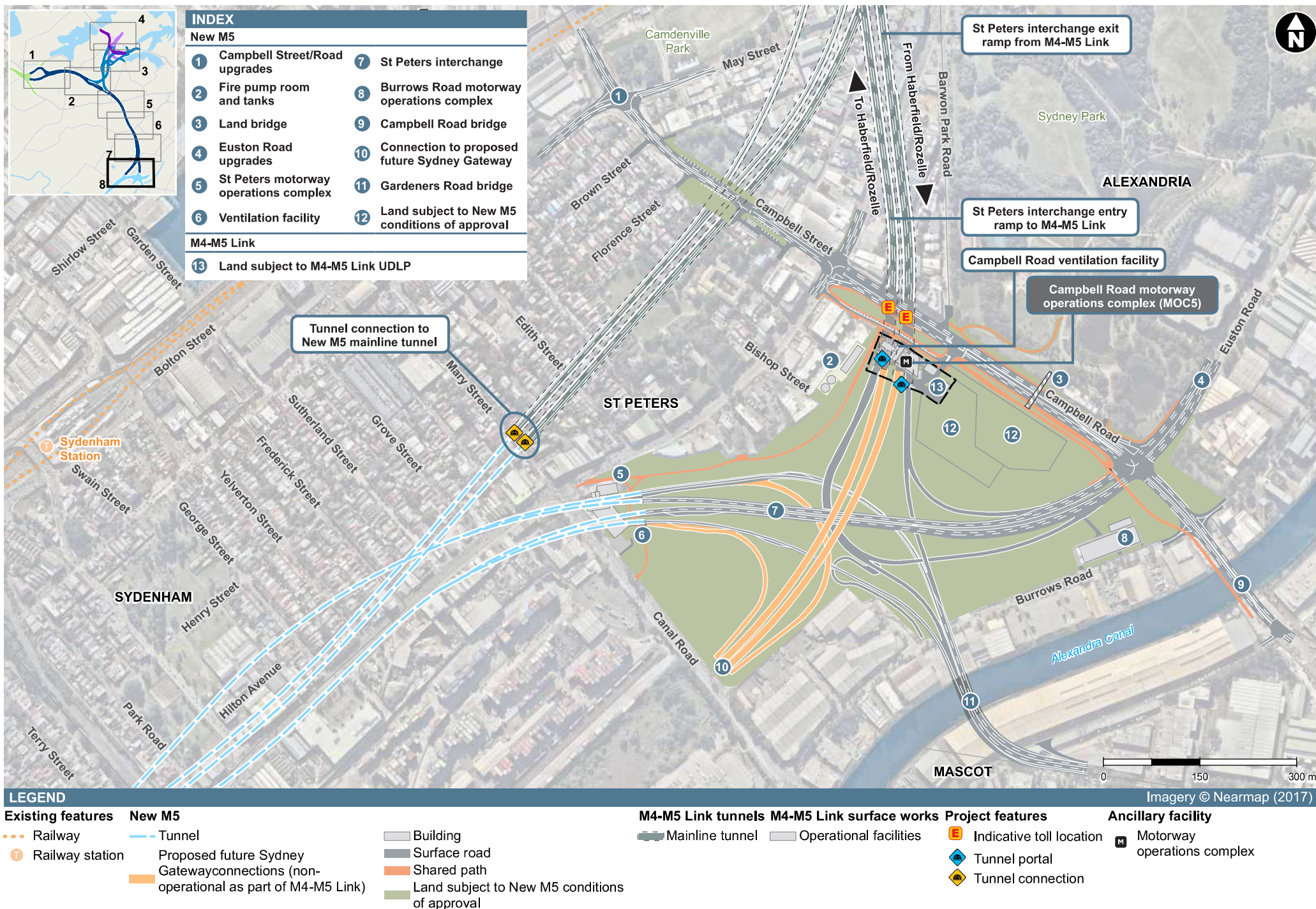


Figure 5-9 Project operational layout – Map 8

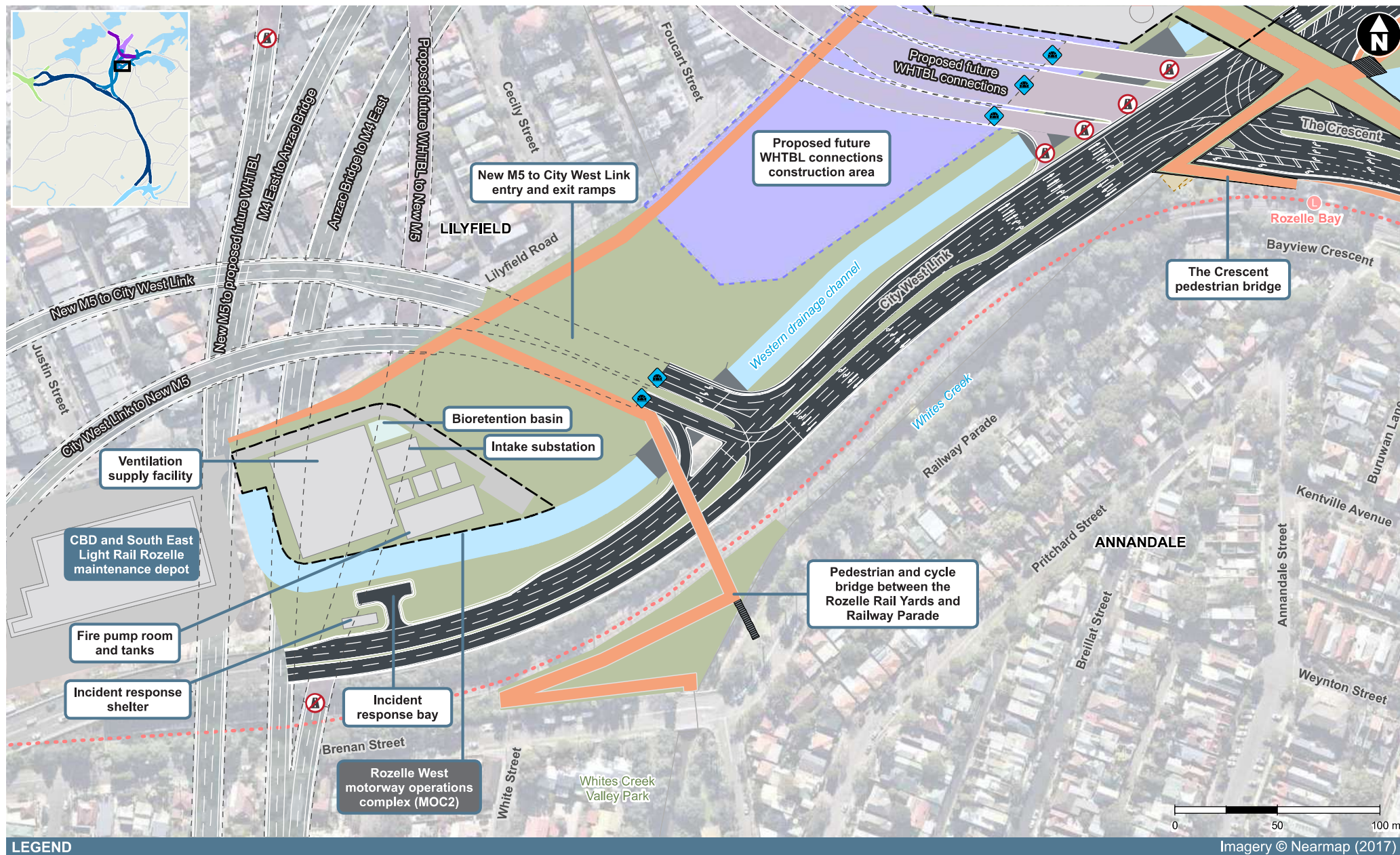


Figure 5-25 Rozelle interchange surface works overview - Map 1

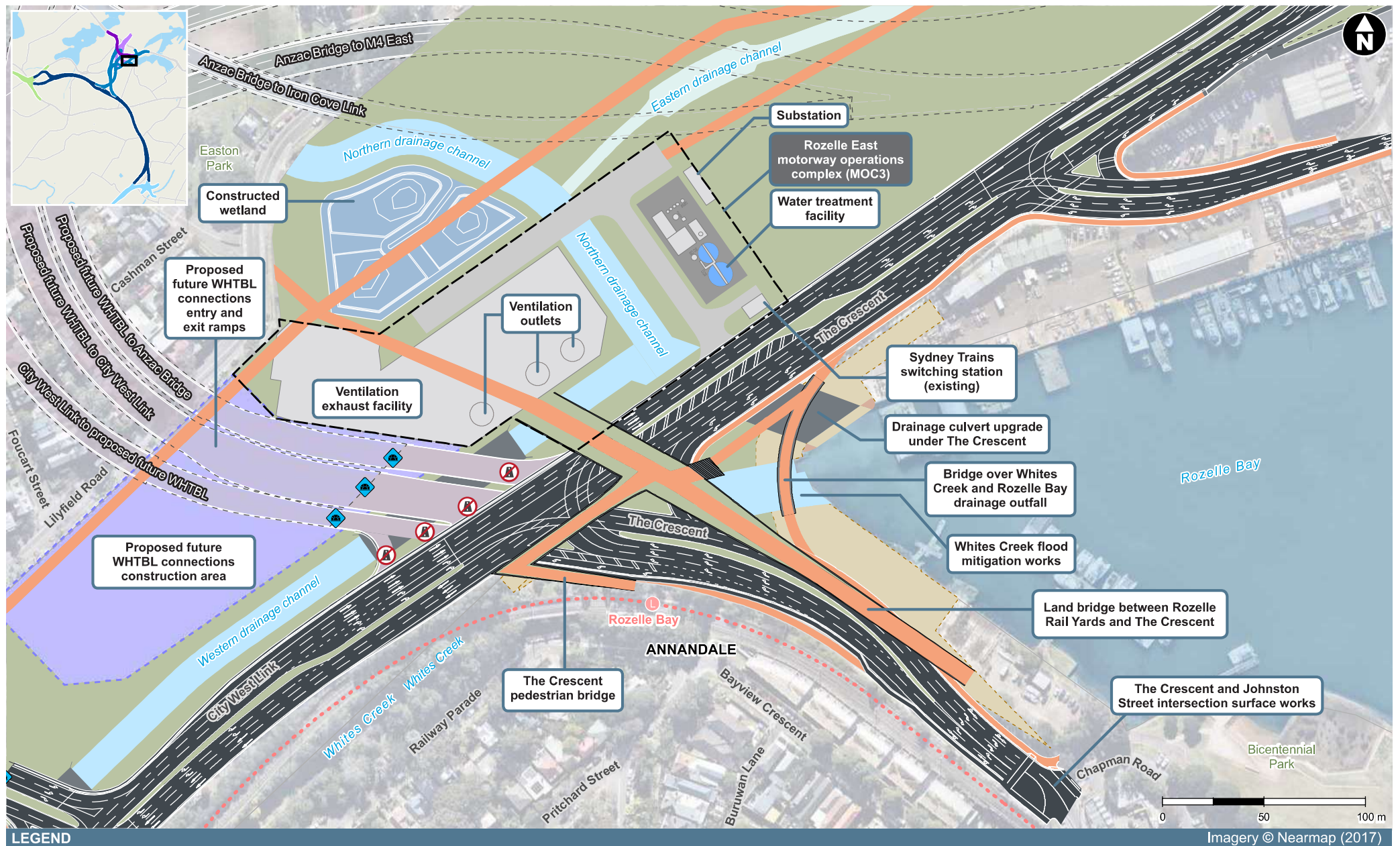


Figure 5-26 Rozelle interchange surface works overview - Map 2

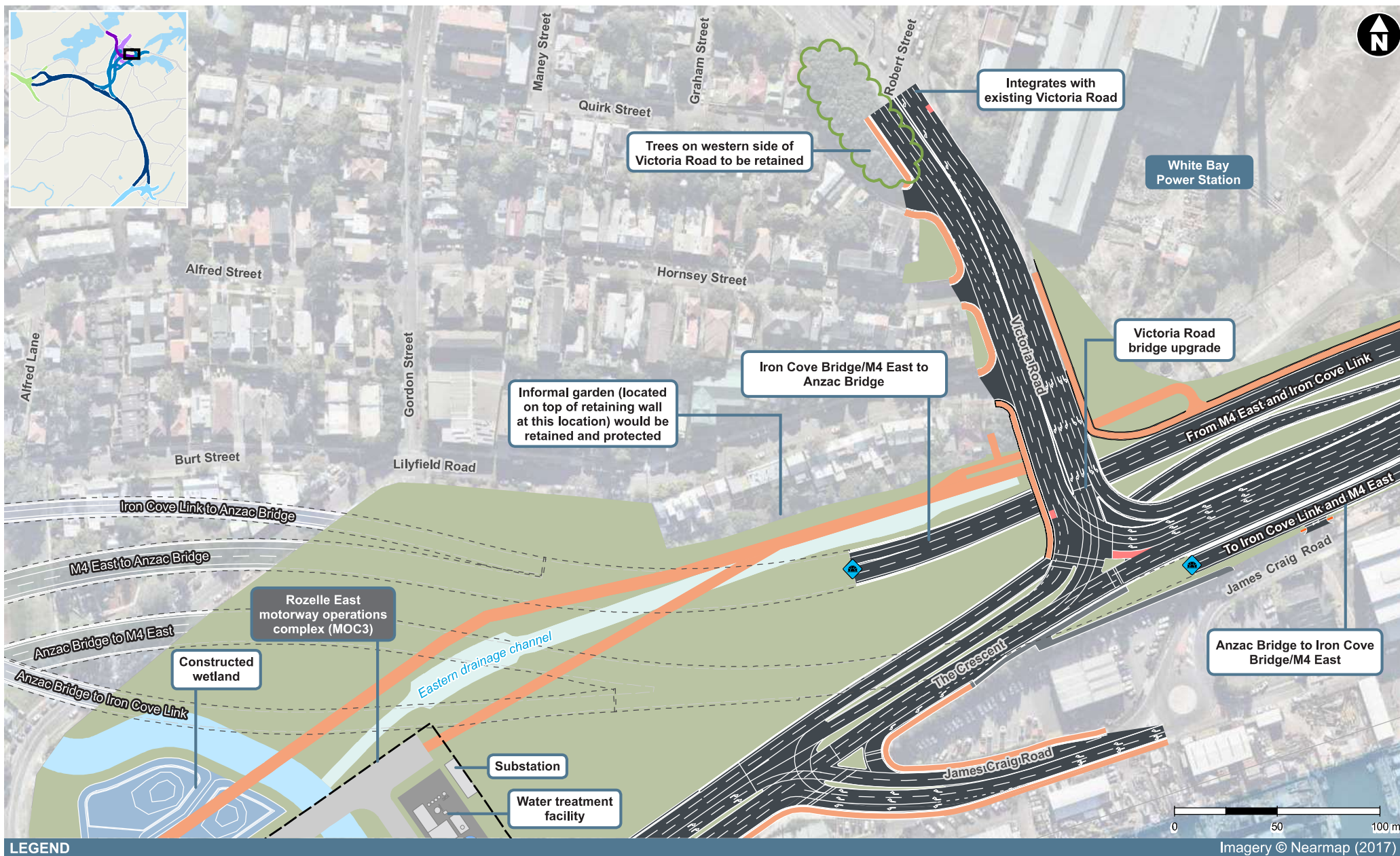


Figure 5-27 Rozelle interchange surface works overview - Map 3

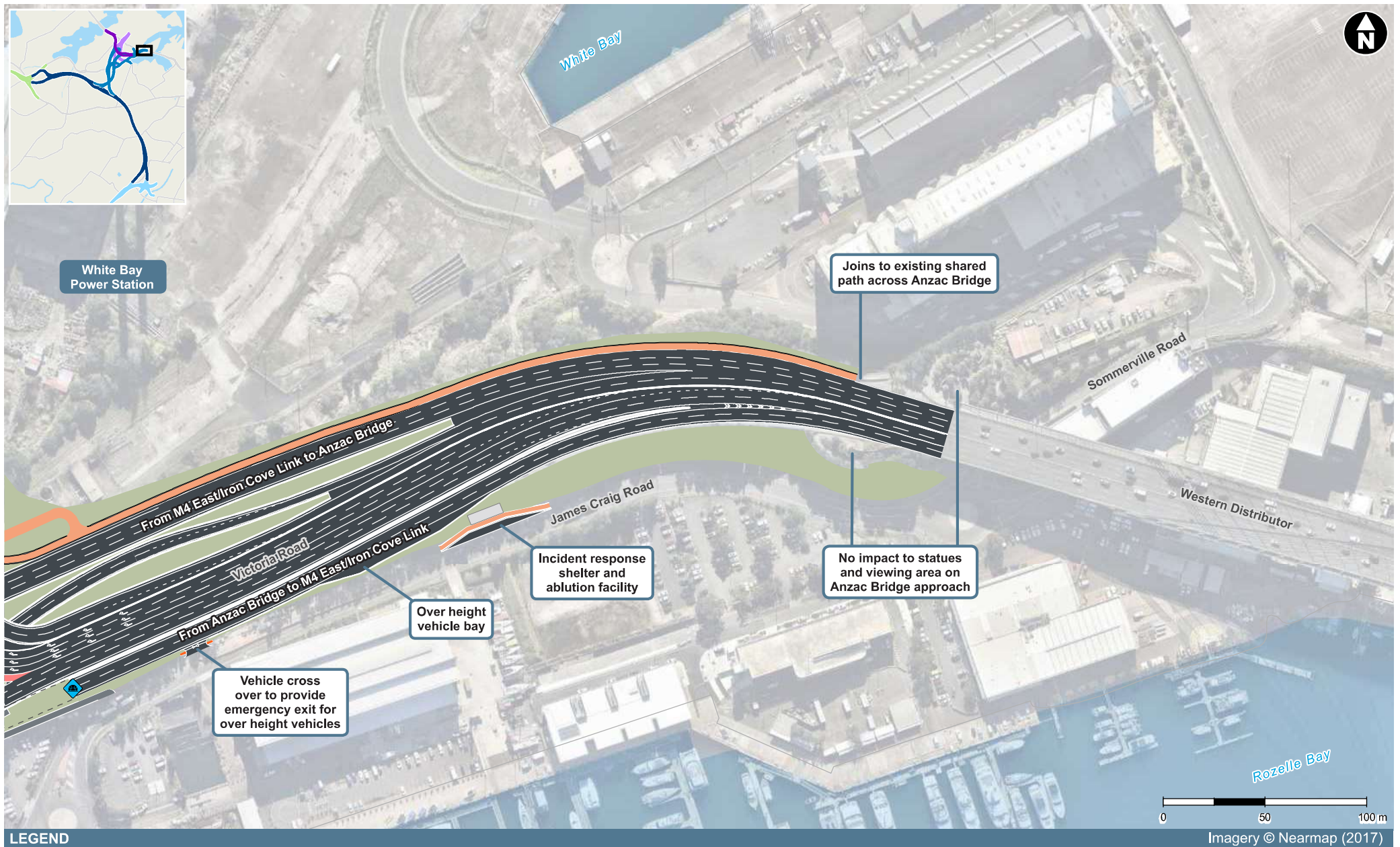


Figure 5-28 Rozelle interchange surface works overview - Map 4